

Caldwell County Election Precincts

Precinct & Election Boundaries generated by Bickerstaff Heath Delgado Acosta, LLP
 Election Boundaries adopted by Commissioners Court September 10, 2001
 Revised by Commissioners Court within the City of Lockhart, July 14, 2003
 Precinct Boundaries adopted by Commissioners Court August 8, 2011
 Election Boundaries adopted by Commissioners Court March 19, 2012

Legend

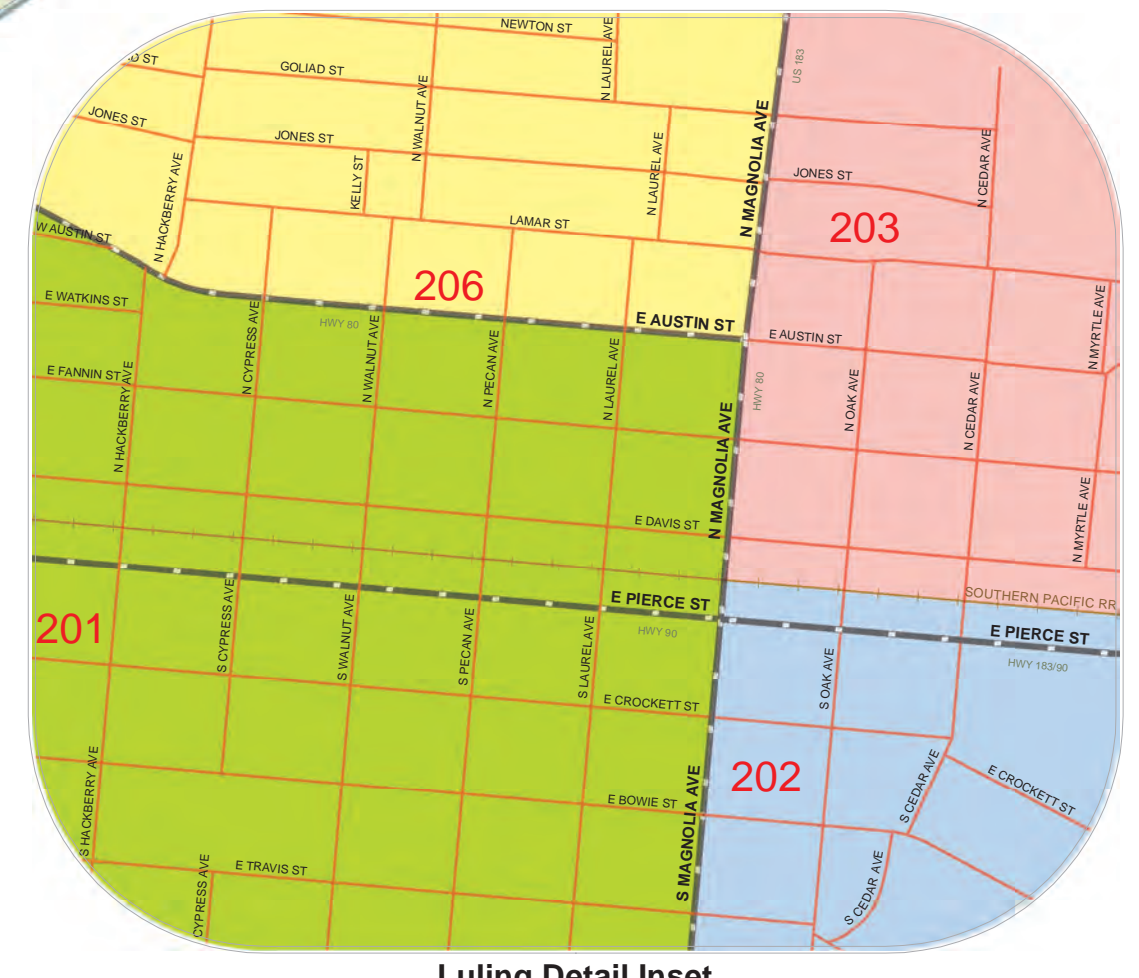
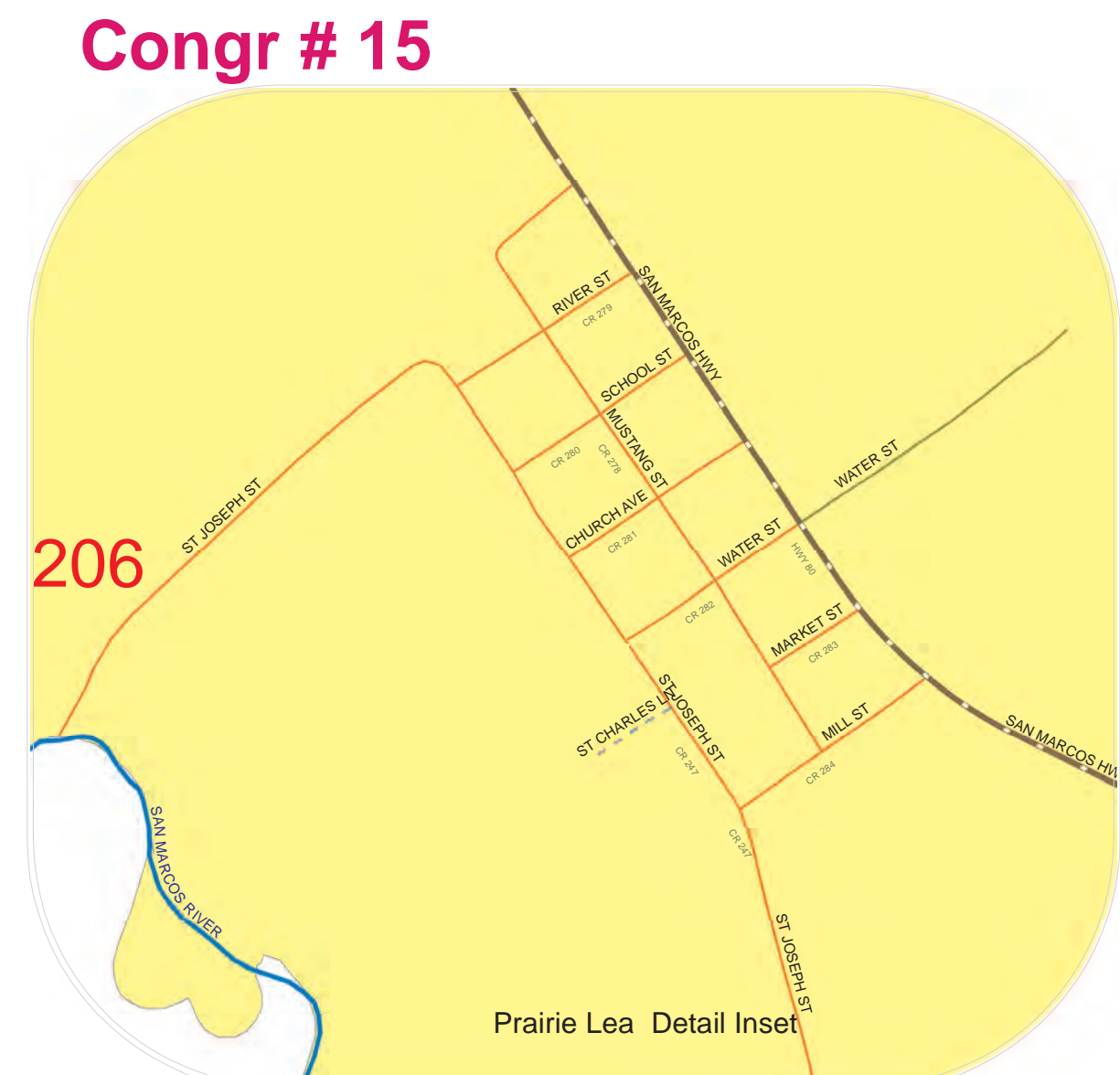
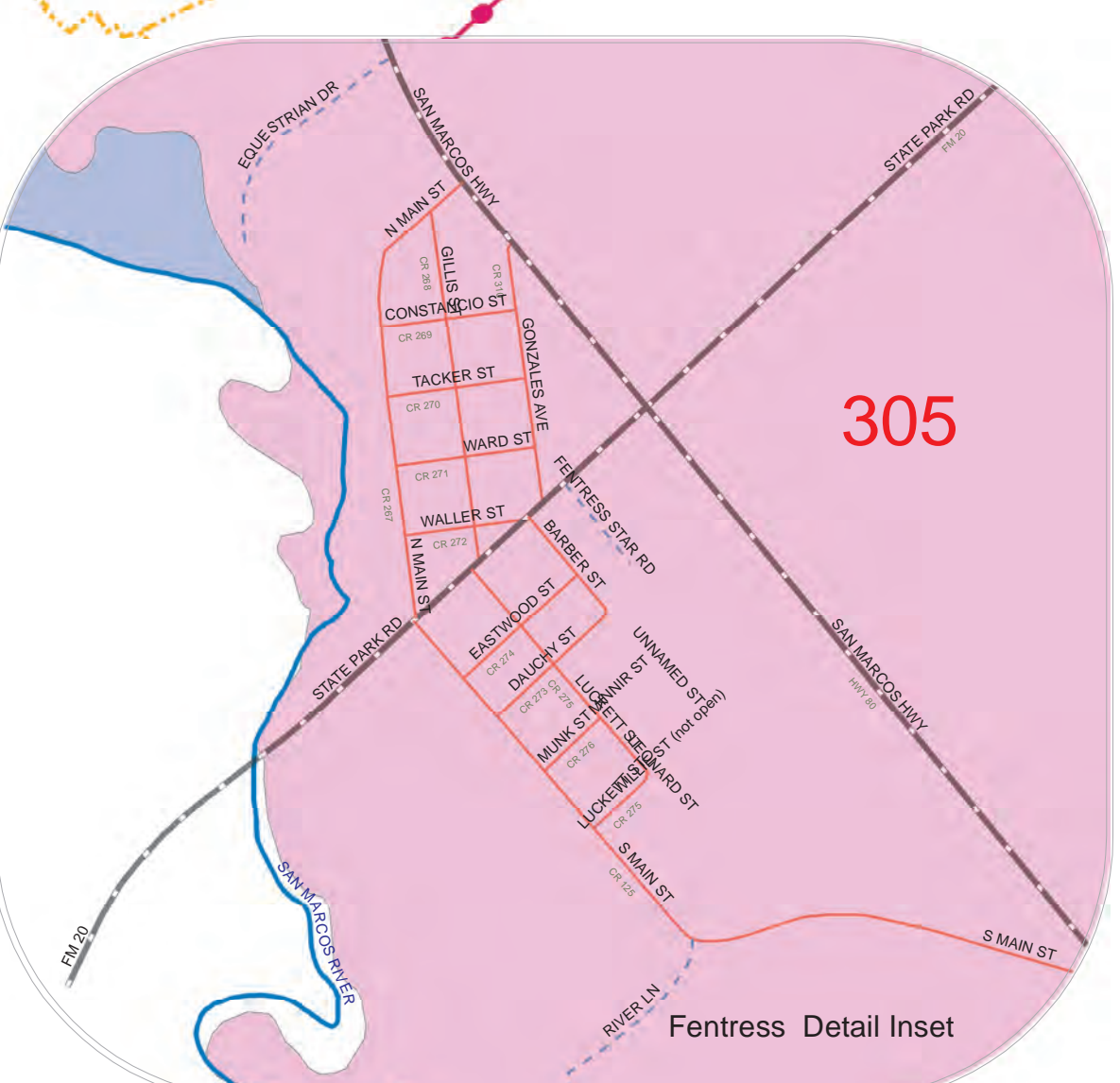
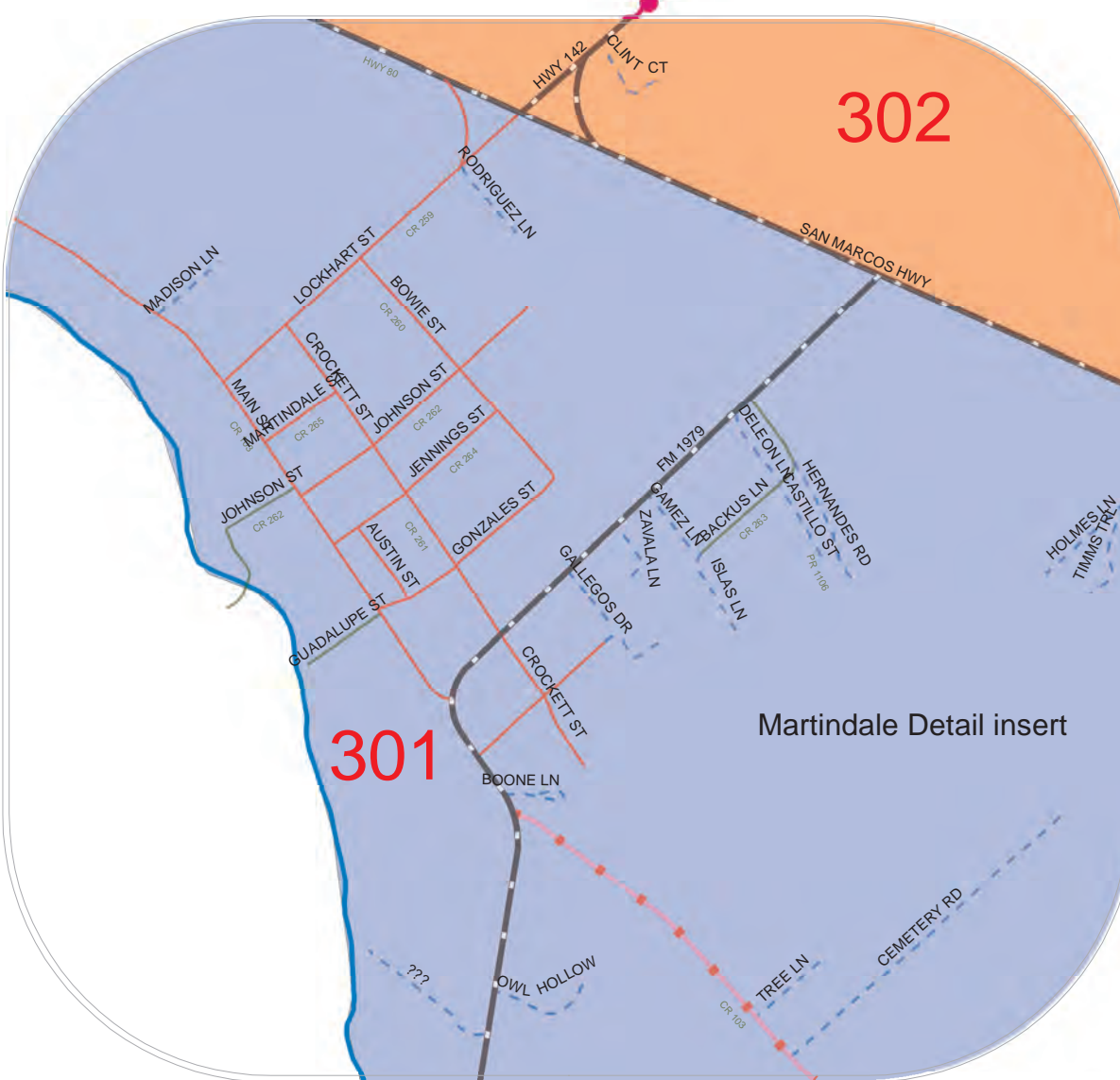
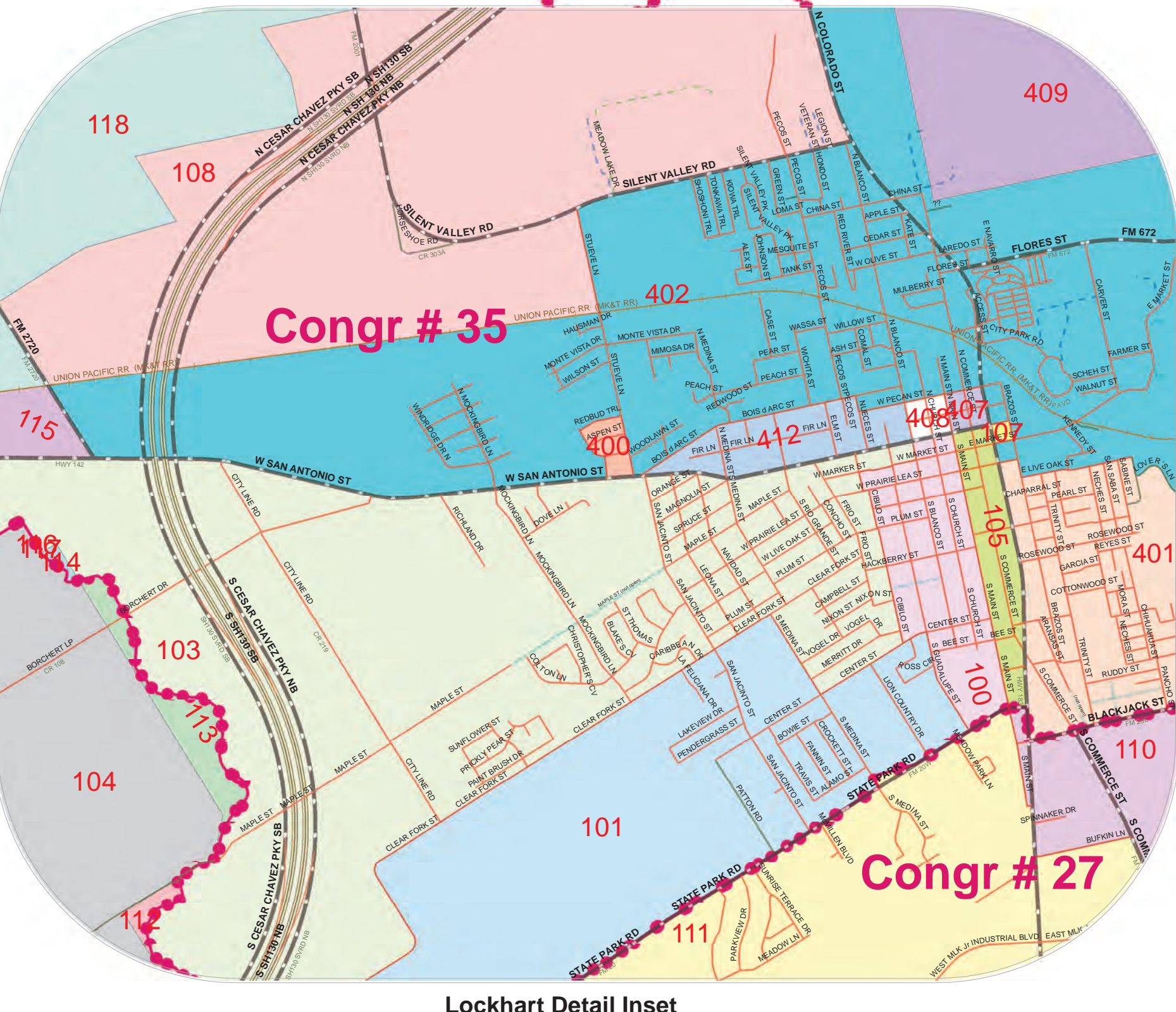
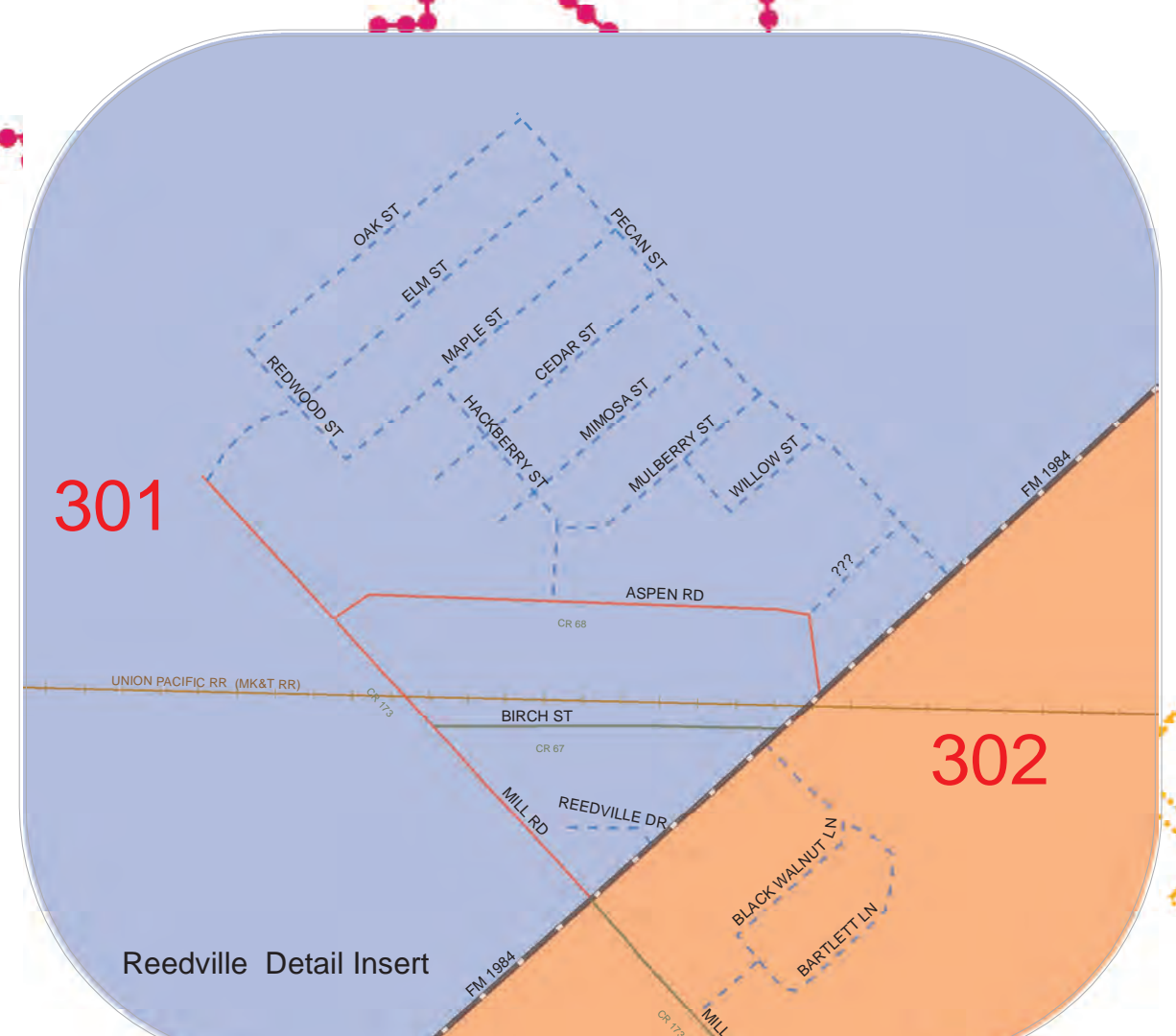
Congr District

County 2012 Election Boxes

107	201	400
108	202	401
109	203	402
110	204	404
111	205	405
112	206	407
113	301	408
114	302	409
115	303	410
116	305	411
117	306	412
118	307	

DisplayPCT

100	101	102	103	104	105
106	107	108	109	110	111
112	113	114	115	116	117
118	119	120	121	122	123
124	125	126	127	128	129
130	131	132	133	134	135
136	137	138	139	140	141
142	143	144	145	146	147
148	149	150	151	152	153
154	155	156	157	158	159
160	161	162	163	164	165
166	167	168	169	170	171
172	173	174	175	176	177
178	179	180	181	182	183
184	185	186	187	188	189
190	191	192	193	194	195
196	197	198	199	200	201




Legend

All Roads

SYMB

- Undeveloped Rd
- Easment
- Paved County Rd - Needs Repairs
- Paved County Rd
- Gravel County Rd
- Hwy and FM
- Toll Road
- Ramps
- Private Dirt Rd
- Private Gravel Rd
- allroads_numbers
- Streams
- LCRA Lines
- River
- Railroad
- Towers
- County Line

Printed by Caldwell County Appraisal District
 This map is being provided as a courtesy and should only be used as a general guide.
 It is not a guarantee of location, configuration, size or title.
 No warranty is expressed or implied to any user for any purpose.
 Additionally, neither this document nor any other document provided by the
 Caldwell County Appraisal District purports to authorize entry onto privately owned property.



Scale
 1" = 5000'

